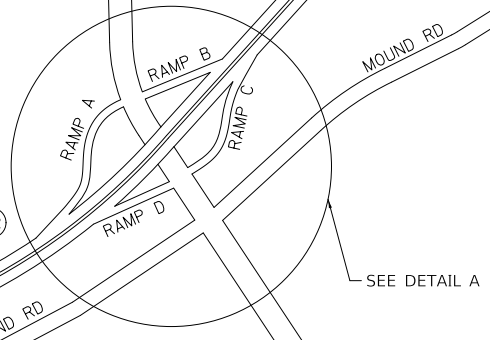


DETAIL B



DETAIL A

**LEGEND**

- INTERSTATE 80 TO HOUBOLT ROAD DETOUR (FULL RAMP CLOSURE)
- PROPOSED DETOUR SIGN
- EXISTING SIGN

22 PORTABLE CHANGEABLE MESSAGE SIGN

\*7 DAYS PRIOR TO DETOUR

<b>HOUBOLT EXIT CLOSED</b>	<b>FRI 10/6 8 PM TO SAT 10 AM</b>
PHASE I 3-SEC DISPLAY (18" LETTERS)	PHASE II 3-SEC DISPLAY (18" LETTERS)

\*\*DURING DETOUR

<b>HOUBOLT EXIT CLOSED</b>	<b>USE LARKIN SOUTH</b>
PHASE I 3-SEC DISPLAY (18" LETTERS)	PHASE II 3-SEC DISPLAY (18" LETTERS)

24

<b>DETOUR</b>	M4-8-3015
Houbolt/Hollyw ood Road	SPECIAL-10227
↑	M6-3-3021

25

<b>DETOUR</b>	M4-8-3015
Houbolt/Hollyw ood Road	SPECIAL-10227
↗	M5-2R-3021

27

<b>DETOUR</b>	M4-8-3015
Houbolt/Hollyw ood Road	SPECIAL-10227
↘	M6-2R-3021

29

<b>DETOUR</b>	M4-8-2412
Houbolt/Hollyw ood Road	SPECIAL-6618
↑	M6-3-2115

30

<b>DETOUR</b>	M4-8-2412
Houbolt/Hollyw ood Road	SPECIAL-6618
↘	M5-1R-2115

31

<b>DETOUR</b>	M4-8-2412
Houbolt/Hollyw ood Road	SPECIAL-6618
→	M6-1R-2115

32

<b>NO DETOUR</b>	M4-8a-2418
Houbolt/Hollyw ood Road	SPECIAL-6618

RAMP CLOSURES PER D1 DETAIL TC-08 (TYP.)

MODEL NAME: ... FILE NAME: ...

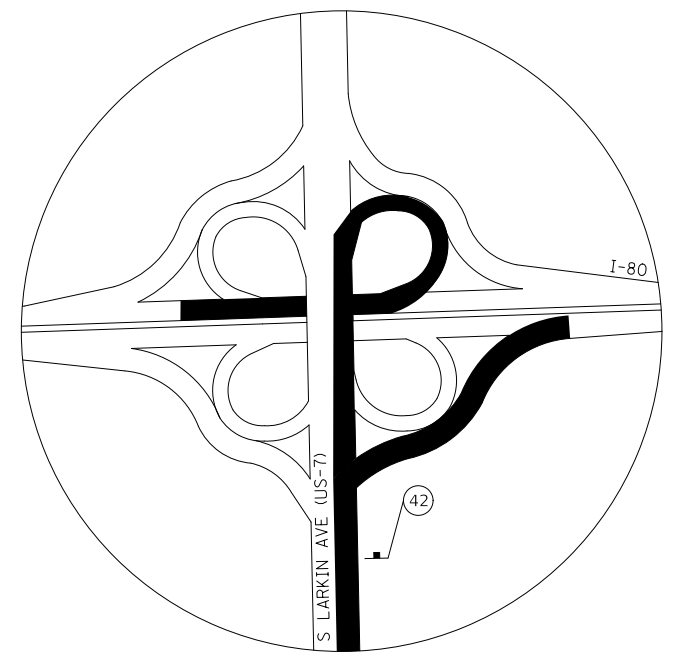
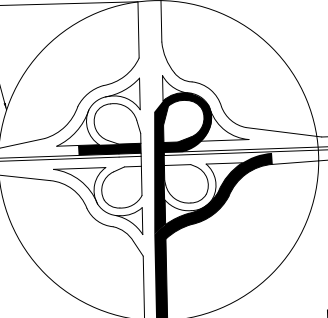
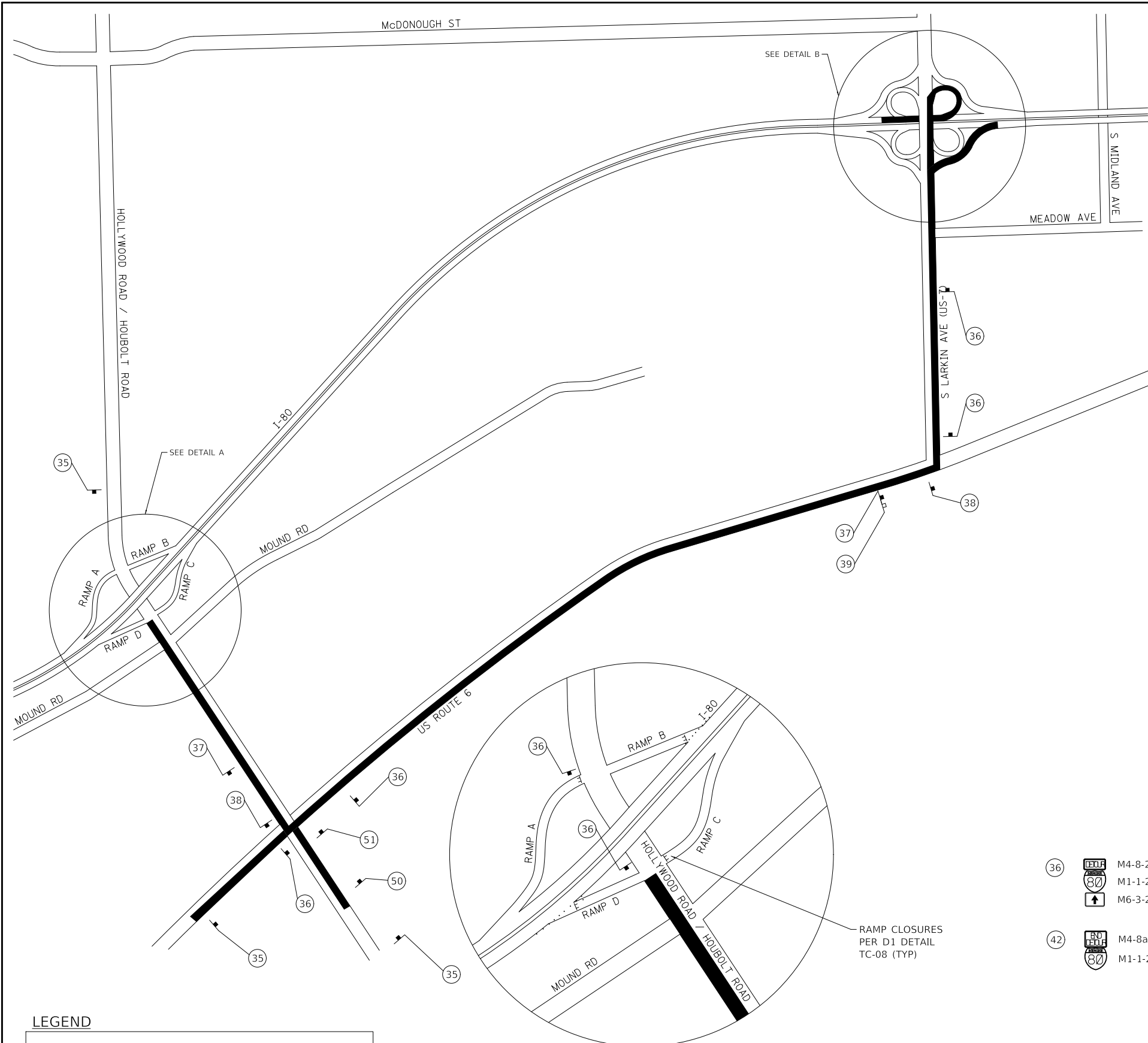
USER NAME = untitled	DESIGNED -	REVISED -
PLOT SCALE = 100,0000' / in.	DRAWN -	REVISED -
PLOT DATE = 9/1/2023	CHECKED -	REVISED -
	DATE - \$DATE	REVISED -

**CITY OF JOLIET  
DEPARTMENT OF PUBLIC WORKS**

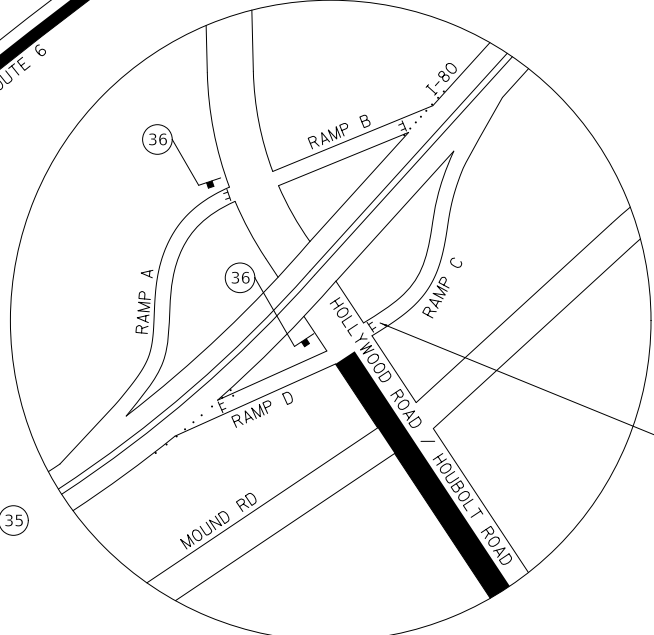
**HOUBOLT ROAD /HOLLYWOOD ROAD (I-80 - US ROUTE 6)  
DETOUR PLAN - I-80 TO HOUBOLT ROAD**

SCALE: NA SHEET \$\$\$T\$P3 OF \$->STP SHEETS STA. TO STA.

F.A.U. RTE.	SECTION	COUNTY	TOTAL SHEETS	SHEET NO.
325	16-00503-00-PV	WILL	\$TOTAL	\$STP3
CONTRACT NO. 2584-1021				
ILLINOIS FED. AID PROJECT				



DETAIL B



DETAIL A

35 PORTABLE CHANGEABLE MESSAGE SIGN

*7 DAYS PRIOR TO DETOUR	<b>RAMPS TO I-80 CLOSED</b>	<b>FRI 10/8 8 PM TO SAT 10 AM</b>
	PHASE I 3-SEC DISPLAY (18" LETTERS)	PHASE II 3-SEC DISPLAY (18" LETTERS)
**DURING DETOUR	<b>RAMPS TO I-80 CLOSED</b>	<b>FOLLOW MARKED DETOUR</b>
	PHASE I 3-SEC DISPLAY (18" LETTERS)	PHASE II 3-SEC DISPLAY (18" LETTERS)

36		M4-8-2412	37		M4-8-2412	38		M4-8-2412	39		M3-1-2412		M1-1-2424		M1-4-2424		M6-3-2115
		M1-1-2424			M1-1-2424			M1-1-2424			M5-1L-2115		M3-2-2412		M1-4-2424		M6-3-2115
		M6-3-2115			M5-1L-2115			M6-1L-2115			M6-1L-2115		M6-3-2115		M6-3-2115		M6-3-2115
42		M4-8a-2418	50		M4-8-2412	51		M4-8-2412									
		M1-1-2424			M1-1-2424			M1-1-2424									
		M1-1-2424			M5-1R-2115			M6-1R-2115									

RAMP CLOSURES  
PER D1 DETAIL  
TC-08 (TYP)

LEGEND

	HOUBOLT ROAD TO INTERSTATE 80 DETOUR ROUTE (FULL RAMP CLOSURE)
	PROPOSED DETOUR SIGN
	EXISTING SIGN

MODEL NAME: ...  
FILE NAME: ...

USER NAME = untitled	DESIGNED -	REVISED -
PLOT SCALE = 100,0000' / in.	DRAWN -	REVISED -
PLOT DATE = 9/1/2023	CHECKED -	REVISED -
	DATE - \$DATE	REVISED -

**CITY OF JOLIET  
DEPARTMENT OF PUBLIC WORKS**

**HOUBOLT ROAD /HOLLYWOOD ROAD (I-80 - US ROUTE 6)  
DETOUR PLAN - HOUBOLT ROAD TO I-80**

SCALE: NA SHEET \$\$\$T\$P4 OF \$>STP SHEETS STA. TO STA.

F.A.U. RTE.	SECTION	COUNTY	TOTAL SHEETS	SHEET NO.
325	16-00503-00-PV	WILL	\$TOTAL	\$STP4
			CONTRACT NO. 2584-1021	
			ILLINOIS FED. AID PROJECT	