


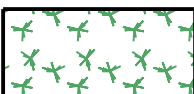
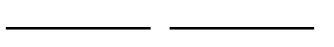
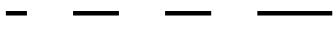
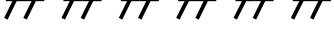


LEGEND

-  PROPOSED PAVEMENT
-  PROPOSED MULTI-USE PATH
-  LANDSCAPING
-  INVASIVE SPECIES TO BE REMOVED
-  EXISTING ROW
-  PROPOSED ROW
-  TEMPORARY EASEMENT

0 50 100 150
SCALE IN FEET

NORTH

RAMP "A"

RAMP "B"

HOBOLT ROAD
UNDER
INTERSTATE 80

I-80 WESTBOUND

I-80 EASTBOUND

RAMP "C"

RAMP "D"



**HOBOLT ROAD / HOLLYWOOD ROAD
AT
INTERSTATE 80 (DDI)**