

## Appendix B:

# Point Repair Photo Exhibit

**Mason Ave. Point Repair (PR)**

Deformed pipe. On road near 807 Mason Ave, Joliet, IL 60435. Hard surface asphalt. Storm parallel 9' south of main. USMH 18663-DSMH 18546.



#1: Approximate PR location (Facing North)



#2: Approximate PR location (Facing South)



#3: Approximate PR location (Facing East)



#4: Approximate PR location (Facing West)



#5: Deformed Pipe from Upstream



**May St. PR**

Lateral collapse. On road near 428 S May St, Joliet, IL 60436. Hard surface asphalt.  
Storm 9' west parallel to main. 3.9' deep. USMH 15554-DSMH 15553.



#1 Approximate PR location (Facing North)



#2: Approximate PR location (Facing South)




#3: Approximate PR location (Facing West)



#4: Approximate PR location (Facing East)



#5: Collapsed Service from Lateral



#6: Collapsed Service from Mainline




**Hacker Ave. PR**

Hing fractures. On road near 1012 Hacker Ave, Joliet, IL 60432. Hard surface asphalt. USMH 18045-DSMH 18030.



#1: Approximate PR Location (Facing West)




#2: Approximate PR Location (Facing East)



#3: Approximate PR Location (Facing South)



#4: Approximate PR Location (Facing North)



#5: Deformed Pipe

**Bruce St. PR**

Collapsed pipe. On road near 1101 Wabash Ave, Joliet, IL 60432. Hard surface asphalt. Concrete curb. USMH 18041-DSMH 18044.



#1: Approximate PR location (Facing North)




#2: Approximate PR location (Facing South)



#3: Approximate PR Location (Facing East)



#4: Approximate PR Location (Facing West)




#5: Collapsed Pipe




**Doris Ave. PR**


Hole in pipe with void. On road near 416 Doris Ave, Joliet, IL 60433. B Box near PR. Hard surface asphalt. Concrete curve. USMH 16648-DSMH 16457.




#1: Approximate PR Location (Facing West)




#2: Approximate PR Location (Facing East)



#3: Approximate PR Location (Facing North)



#4: Approximate PR Location (Facing South)



#5: Hole in Pipe with Void



**Glen St. PR**

Lateral collapse. On road near 955 Glen St, Joliet, IL 60432. Hard surface asphalt.  
USMH 4837-DSMH 4840.



#1: Approximate PR Location (Facing North)



#2: Approximate PR Location (Facing South)



#3: Approximate PR Location (Facing East)



#4: Approximate PR Location (Facing West)



#5: Collapsed Lateral from Mainline



**PR In Between Capri Ave and McDonough St**

Lateral collapse. In backyard on 2112 Capri Ave, Joliet, IL 60436. Backyard in landscaping bed. USMH 15824-DSMH 614.



#1: Approximate PR location (Facing West)



#2: Approximate PR location (Facing South)



#3: Approximate PR location (facing East)



#4: Access Route (Front Yard)



#5: Access Route (Backyard)



#6: Collapsed Lateral



**Water St. PR**

Broken pipe. Near 716 Water St, Joliet, IL 60436. Hard surface asphalt. Possible storm pipe perpendicular to PR. USMH 269-DSMH 15284.



#1: Approximate PR location (Facing North)




#2: Approximate PR location (Facing South)



#3: Approximate PR location (Facing East)



#4: Approximate PR location (Facing West)



#5: Broken Pipe

**Glenwood Ave PR**

In the intersection of Glenwood Ave and Cowles Ave. Hard surface asphalt.  
Intersects water main. 4.8' deep. USMH 16915-DSMH 16917.



#1: Approximate PR location (Facing North)



#2: Approximate PR location (Facing East)



#3: Approximate PR location (Facing South)



#4: Approximate PR location (Facing West)



#5: Deformed Pipe



## Western Ave PR

In the intersection of Western Ave and N Reed St. Hard surface asphalt. Water main 5.45' from USMH. USMH 17003-DSMH 17001.



#1: Approximate PR location (Facing North)



#2: Approximate PR location (Facing East)



#3: Approximate PR location (Facing South)



#4: Approximate PR location (Facing West)



#5: Deformed Pipe